




# Bureau of Trails - Wolfeboro Line

WEST	MP	STATION	NOTE	Information
	W.5	<i>Wolfeboro Falls</i>		NH Route 28 <i>END OF BOT TRACK</i> <i>Wind Song Restaurant</i>
				Crescent Point Road <i>Wolfeboro Notch</i>
				Silver Street <i>Mast Landing Boat Launch</i>
				Private Driveway
(	W1			<i>Crescent Lake Causeway</i>
				Whitten Neck Road
(				<i>Lake Wentworth Causeway</i>
				Sandbox Drive
				Moose Point Road
				Albee Beech Road
	W2			Hersey Point <i>Hersey Point Beach</i>
				South Hodge Shore Road
				Kenney Shore Road
(	B-106.89			<i>Fernalds Brook Bridge</i>
	W3	<i>Fernald</i>		<b>NH Route 109</b>
				<i>Engine House</i> <i>Engine House Lead Switch</i> <i>(LOCKED)</i>
(	B-106.36			<i>Willey Brook Bridge</i>
	W4			Tennis Court Road
(	B-105.28			<i>Frost Brook Bridge</i>
	W5			Bryant Road
(	B-104.50			<i>Tibbets Brook Bridge</i>

**EAST**

# CVRTC – WOLFEBORO LINE

WEST	MILEPOST	STATION	NOTE	Information
				<i>Frost Road</i>
	W6	<i>Cotton Valley</i>		<i>Cotton Valley Brook Bridge</i> <i>Cotton Valley West Switch (LOCKED)</i>
				<i>Cotton Valley East Switch (LOCKED)</i>
				<i>Cotton Valley Road</i> <i>Cotton Valley Marsh</i>
				<i>Setoff</i> <i>Sadie's Pool</i>
				<i>ATV/REC Crossing</i> <i>Setoff</i>
	B-99.79 W10	<i>Brookfield</i>		<i>Pikes Brook Bridge</i> <i>Clark Road</i>
				<i>ATV/REC Crossing</i>
	W11			<i>Miss Wakefield Diner</i> NH Route 16 <b>END OF BOT TRACK</b>
<b>EAST</b>				